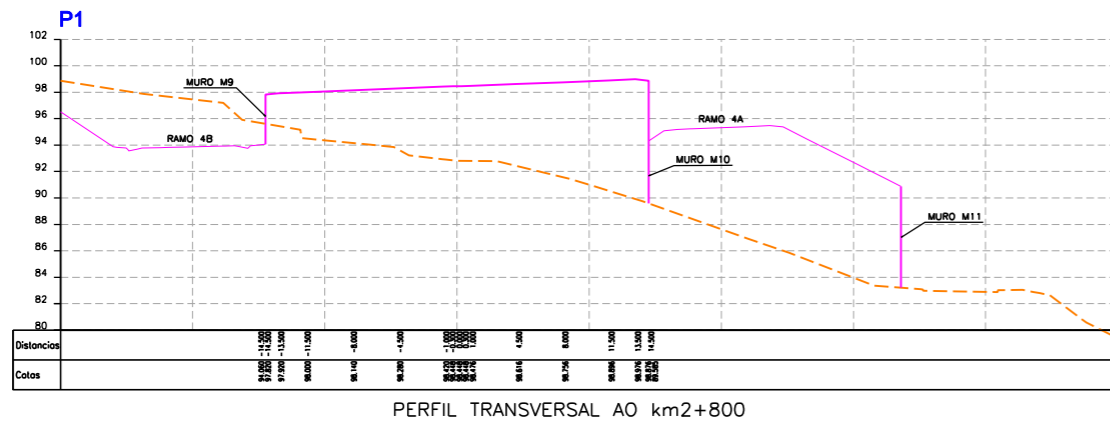
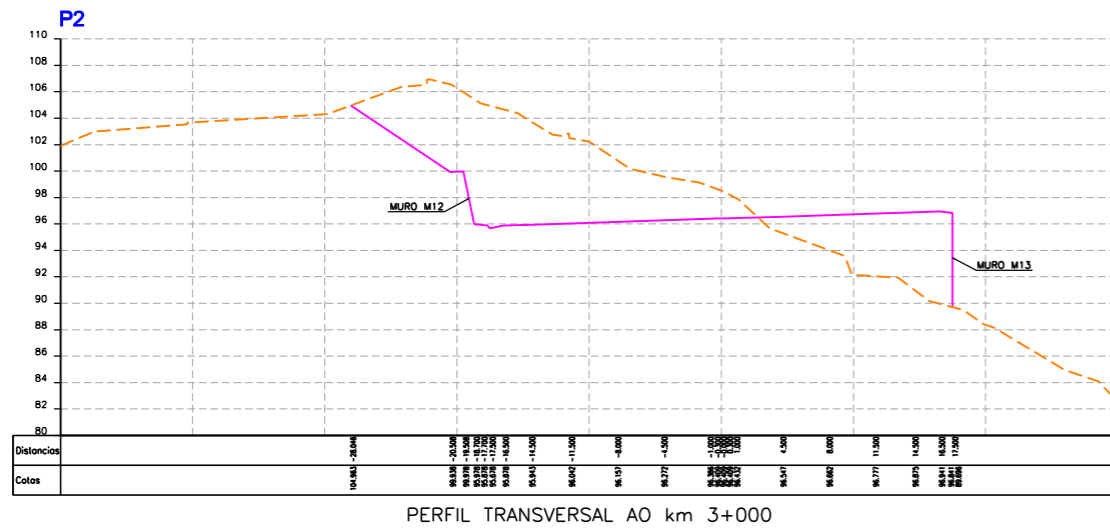


- Área Adicional Ocupada a Poente = 6690m<sup>2</sup>  
 - Área Libertada a Nascente = 10675m<sup>2</sup>

Projecto de Execução - 2004

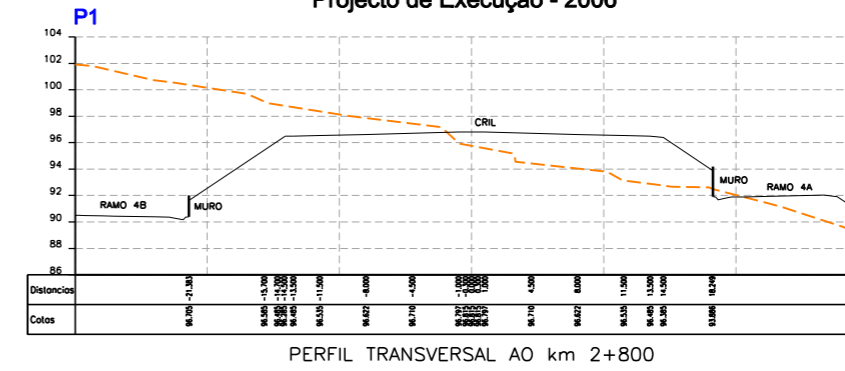


PERFIL TRANSVERSAL AO km2+800

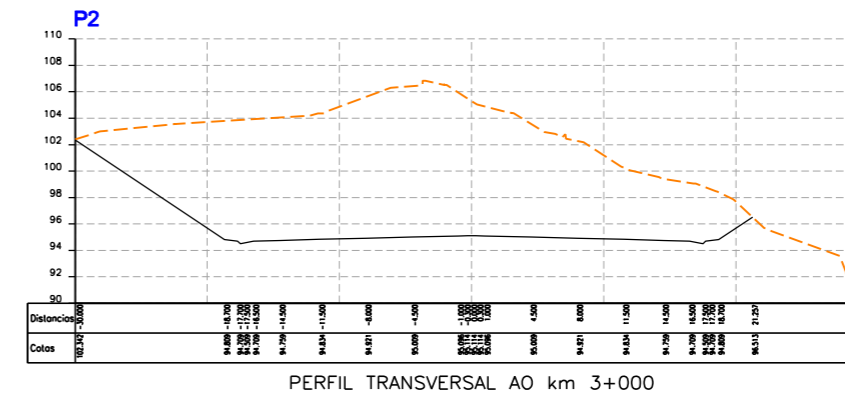


PERFIL TRANSVERSAL AO km 3+000

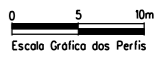
Projecto de Execução - 2006




PERFIL TRANSVERSAL AO km 2+800



PERFIL TRANSVERSAL AO km 3+000



F:\V8\Planos\Pedra\pdf\print-normal.plt 04/10/2006 15:41:00 C:\Goncalves E:\V8\MS\Amb\EIA\Defin\FIGURA B-2-11.dgn



Elab. CMA  
 Verif. SAC  
 Aprov. SAC

**I.C. 17 - CIRCULAR REGIONAL INTERIOR DE LISBOA SUBLANÇO BURACA - PONTINHA**

Escalas

Subst.

Ocupação do Solo pela Inserção do Traçado na Encosta de Alfornelos

FIGURA 8.2.11

Data: SET. 06

Rev.	Data	Descrição	Elab.	Verif.	Aprov.