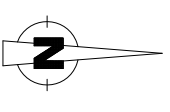

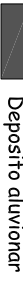
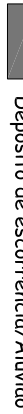
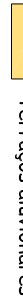




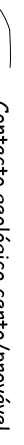
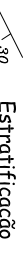



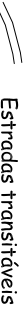



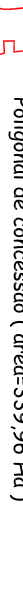



-10000W

-8000W



LEGENDA:

-  Solo
-  Depósito aluvionar
-  Depósito de escorrença/Aluvião
-  Terraços aluvionares
-  "Complexo argiloso amarelo"
-  "Grés do Bugaco"
-  "Complexo xisto grauváquico"
-  Falha / Falha provavel
-  Contacto geológico certo/provável
-  Estratificação
-  Xistosidade subvertical (S85°)
-  Sondagem
-  Amostragem geológica
-  Estradas transitáveis
-  Zonas sociais
-  Barreiro
-  Poligonal de concessão (área=339,96 Ha)
-  Poligonal do núcleo de exploração (área = 14,08 Ha)
-  Poligonal afecta ao estabelecimento industrial (área = 1,16 Ha)


SISTEMA DE REFERENCIA HAYFORD GAUSS - DATUM LISBOA

CONCESSÃO DE EXPLORAÇÃO DE QUARTZO, FELDSPATO E CAULINO

Local do projecto:

PORTELA DA VÁRZEA
MORTÁGUA
VISEU

CARTA GEOLÓGICA DE PORMENOR

		MORTAMINERAL MINERAIS INDUSTRIAIS, S.A.	
Data	Desenho nº	Escalas	planta
Março 2009	A	1/20000	

