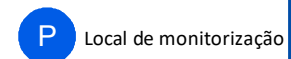


MONITAR
engenharia do ambiente



TÍTULO: Passagens a Monitorizar para caracterização de Fragmentação de Habitats
Plano de Monitorização Ambiental 2017 - 2019
Subconcessão da Autoestrada Transmontana A4/IP4 Vila Real (Parada de Cunhos) / Quintanilha

LEGENDA:



ESCALA: 1:10 000


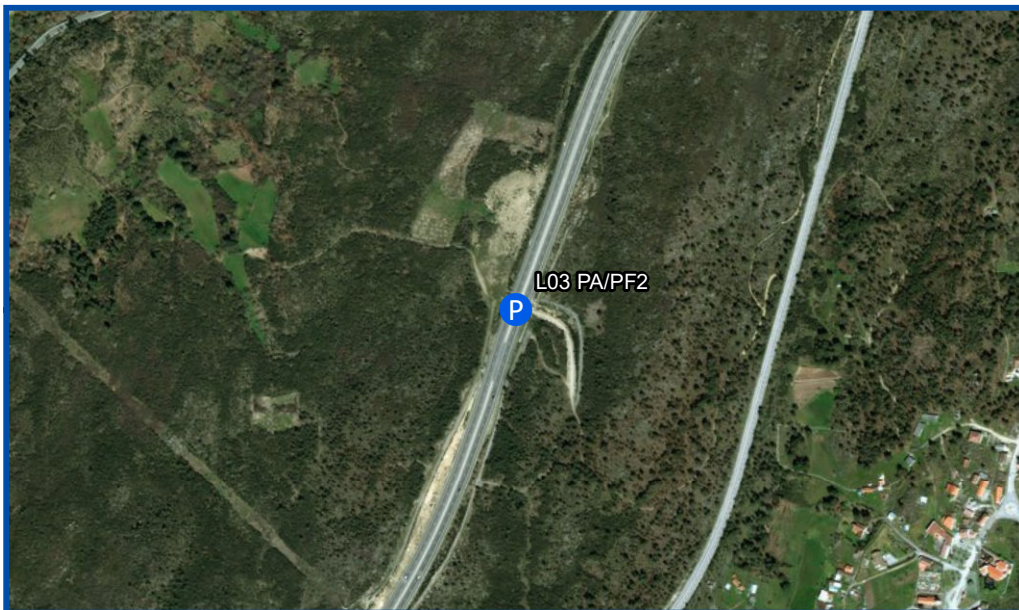
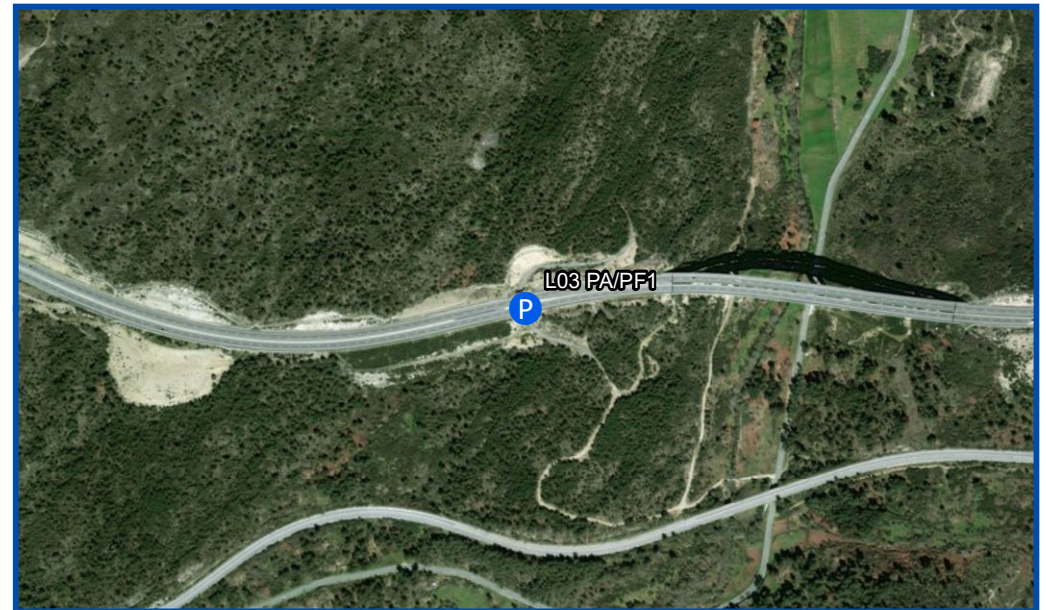
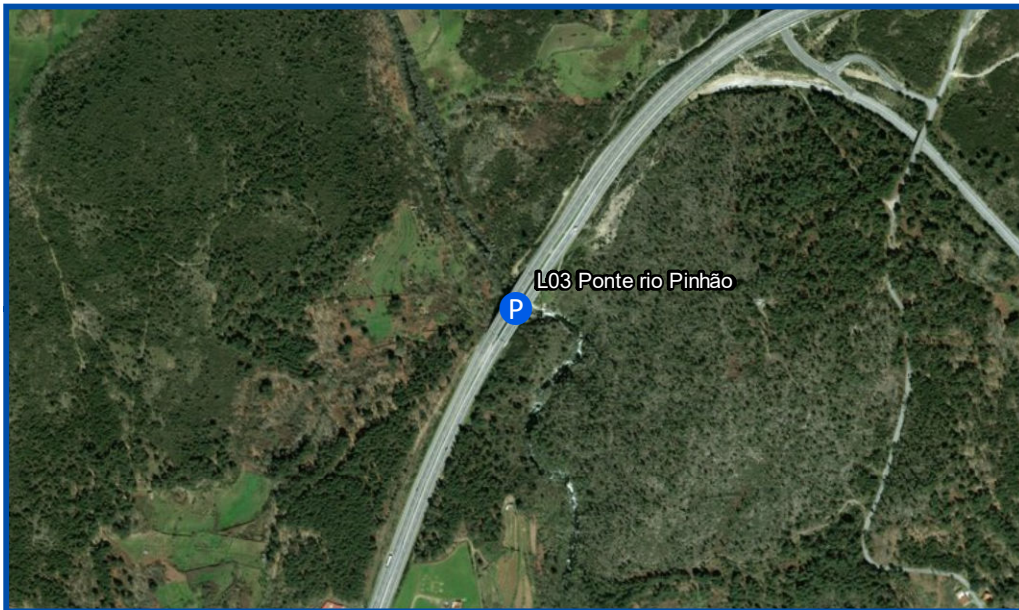


ELABORADO POR:

Monitar, Lda

DATA: Dezembro de 2018

CARTA N.º 1

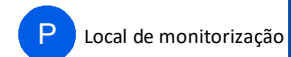


MONITAR
engenharia do ambiente




TÍTULO: Passagens a Monitorizar para caracterização de Fragmentação de Habitats
Plano de Monitorização Ambiental 2017 - 2019
Subconcessão da Autoestrada Transmontana A4/IP4 Vila Real (Parada de Cunhos) / Quintanilha

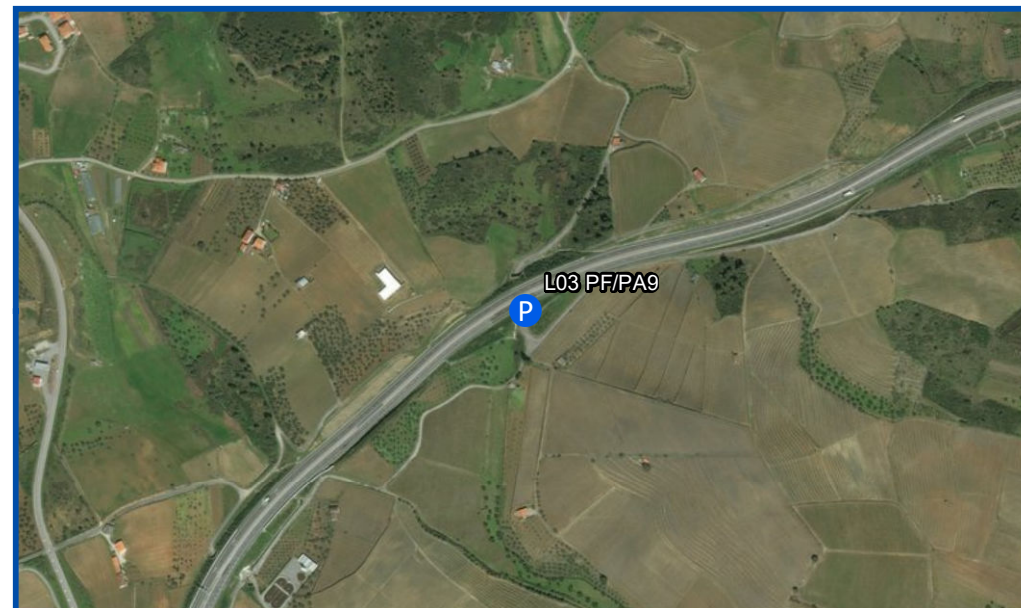


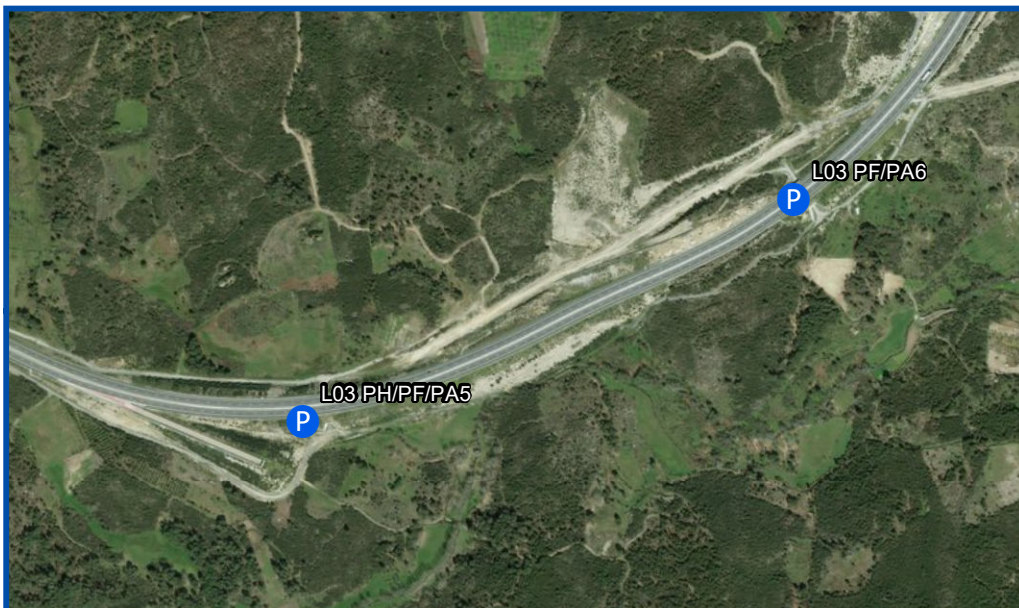
LEGENDA:



ESCALA: 1:10 000



ELABORADO POR:
Monitar, Lda
DATA: Dezembro de 2018
CARTA N.º 2




MONITAR
engenharia do ambiente



TÍTULO: Passagens a Monitorizar para caracterização de Fragmentação de Habitats
Plano de Monitorização Ambiental 2017 - 2019
Subconcessão da Autoestrada Transmontana A4/IP4 Vila Real (Parada de Cunhos) / Quintanilha

LEGENDA:

 Local de monitorização

ESCALA: 1:10 000


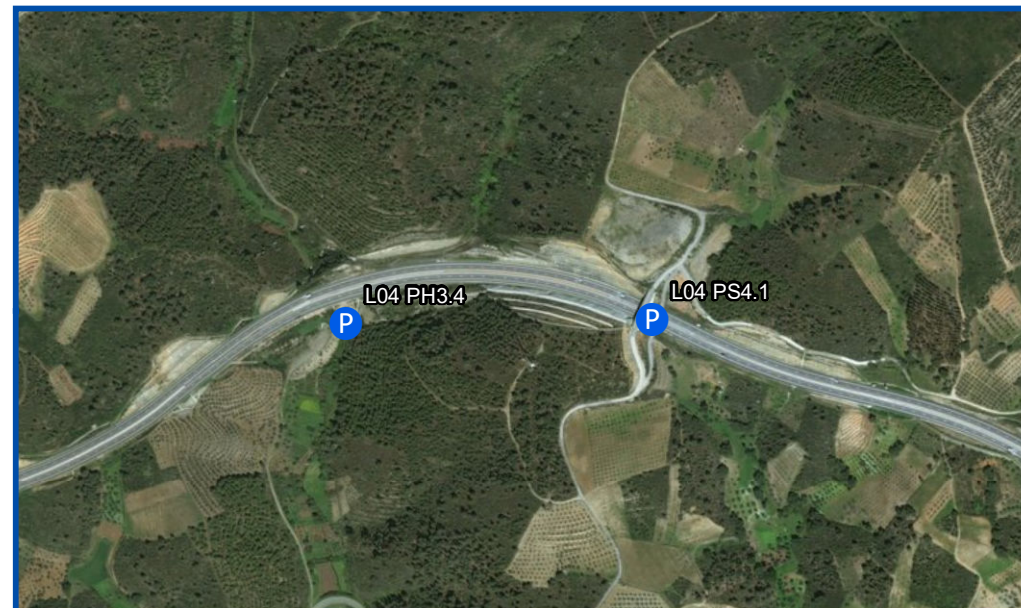


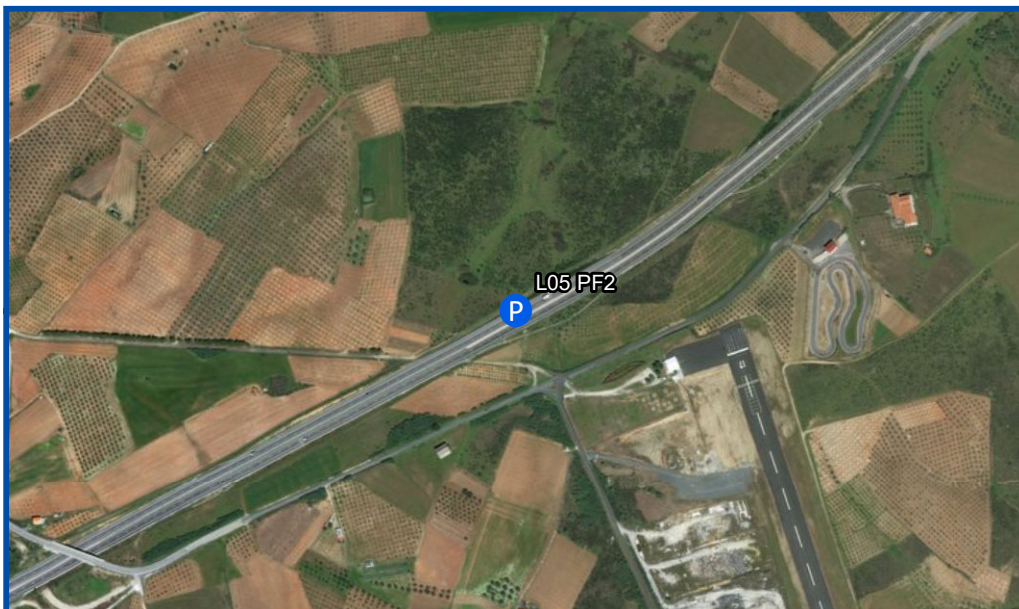
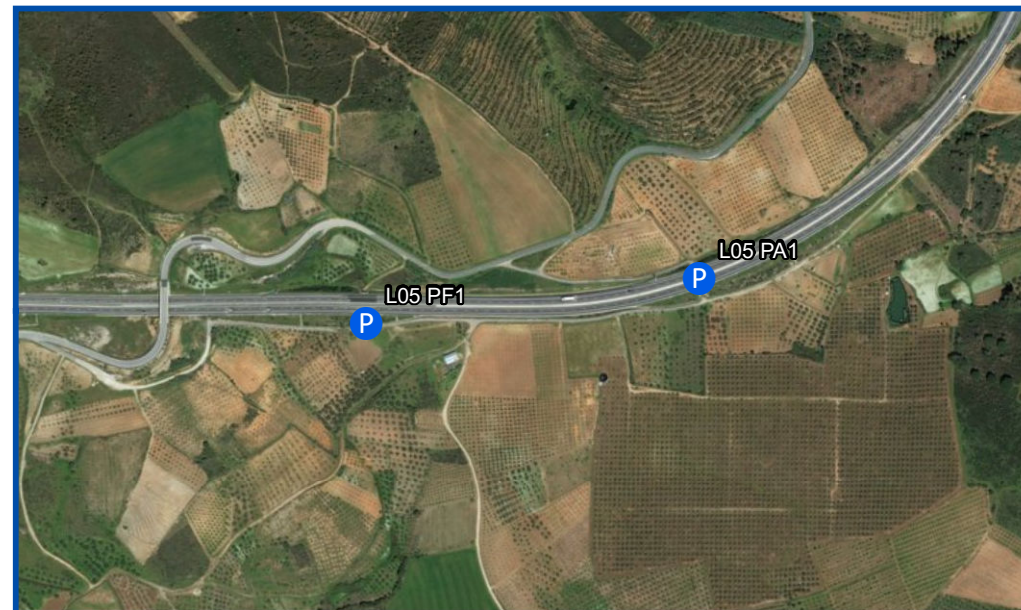
ELABORADO POR:


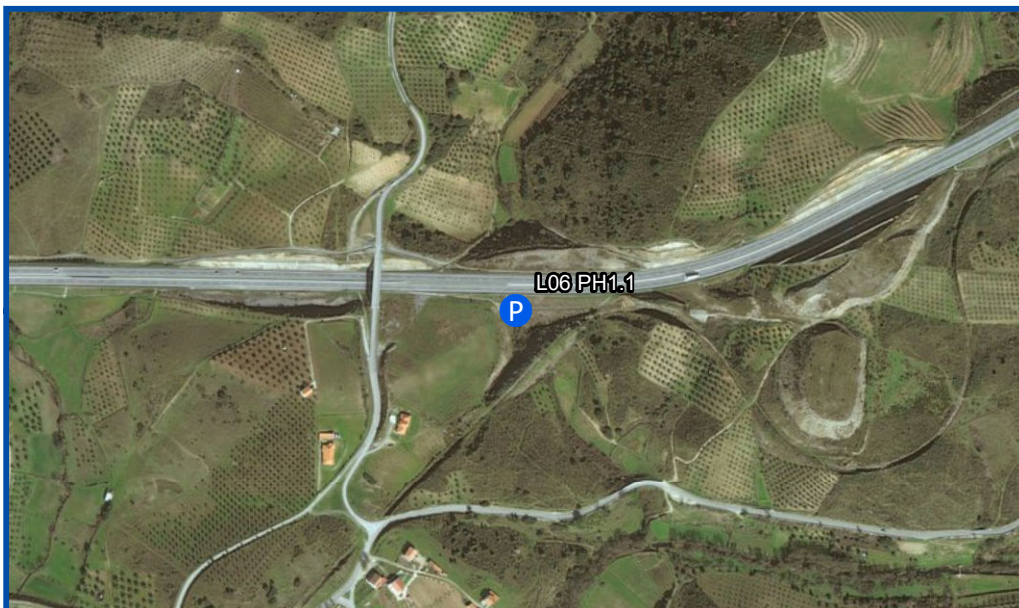
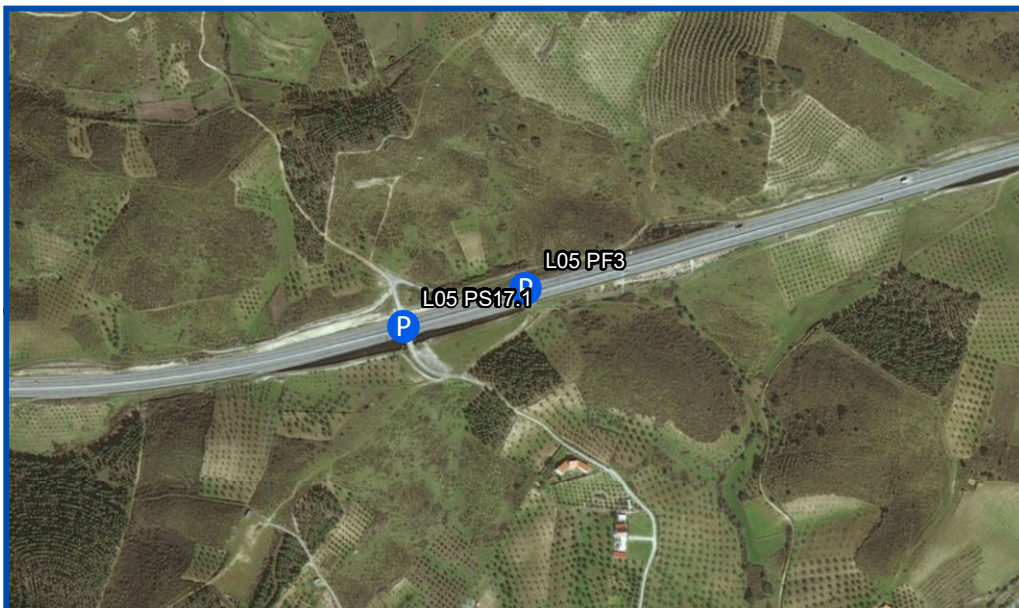
Monitar, Lda





DATA: Dezembro de 2018

CARTA N.º 3










MONITAR
engenharia do ambiente



TÍTULO: Passagens a Monitorizar para caracterização de Fragmentação de Habitats
Plano de Monitorização Ambiental 2017 - 2019
Subconcessão da Autoestrada Transmontana A4/IP4 Vila Real (Parada de Cunhos) / Quintanilha

LEGENDA:

 Local de monitorização

ESCALA: 1:10 000


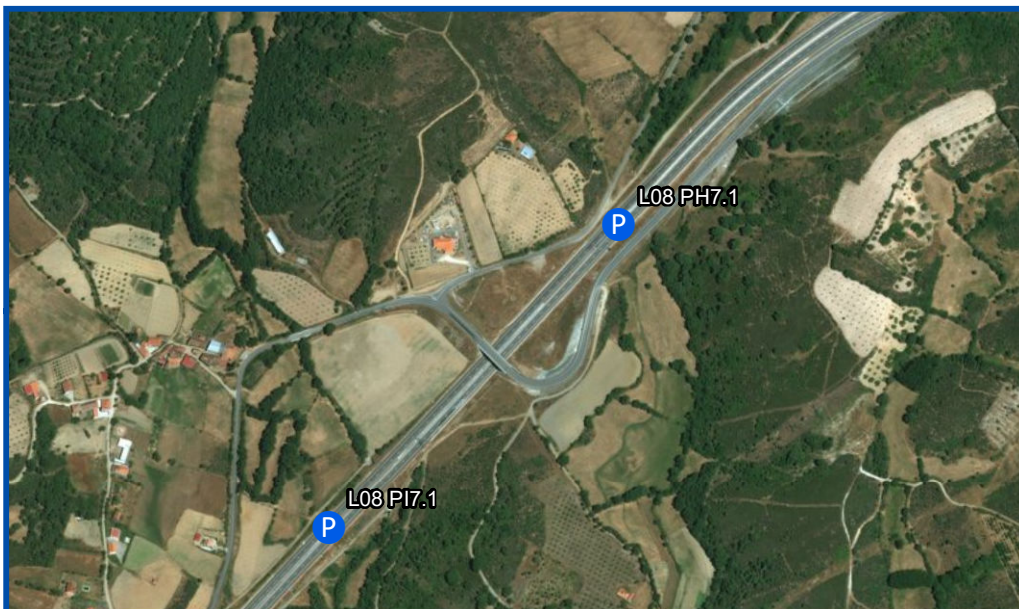



ELABORADO POR:

Monitar, Lda

DATA: Dezembro de 2018

CARTA N.º 7




MONITAR
engenharia do ambiente



TÍTULO: Passagens a Monitorizar para caracterização de Fragmentação de Habitats
Plano de Monitorização Ambiental 2017 - 2019
Subconcessão da Autoestrada Transmontana A4/IP4 Vila Real (Parada de Cunhos) / Quintanilha

LEGENDA:

 Local de monitorização

ESCALA: 1:10 000



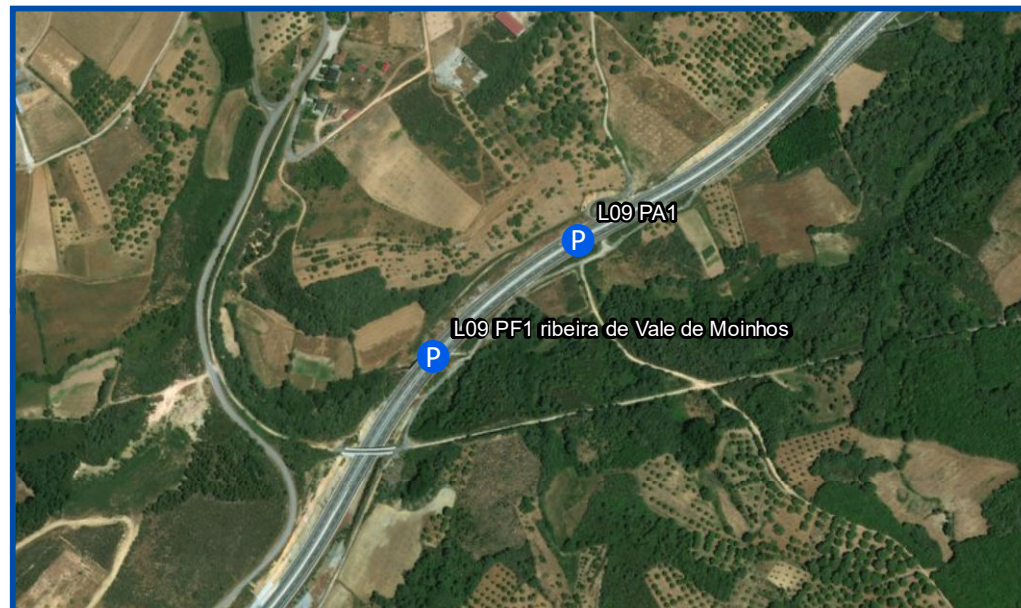





ELABORADO POR:

Monitar, Lda

DATA: Dezembro de 2018

CARTA N.º 8



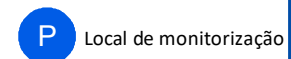


MONITAR
engenharia do ambiente



TÍTULO: Passagens a Monitorizar para caracterização de Fragmentação de Habitats
Plano de Monitorização Ambiental 2017 - 2019
Subconcessão da Autoestrada Transmontana A4/IP4 Vila Real (Parada de Cunhos) / Quintanilha

LEGENDA:



ESCALA: 1:10 000



ELABORADO POR:

Monitar, Lda

DATA: Dezembro de 2018

CARTA N.º 10

